



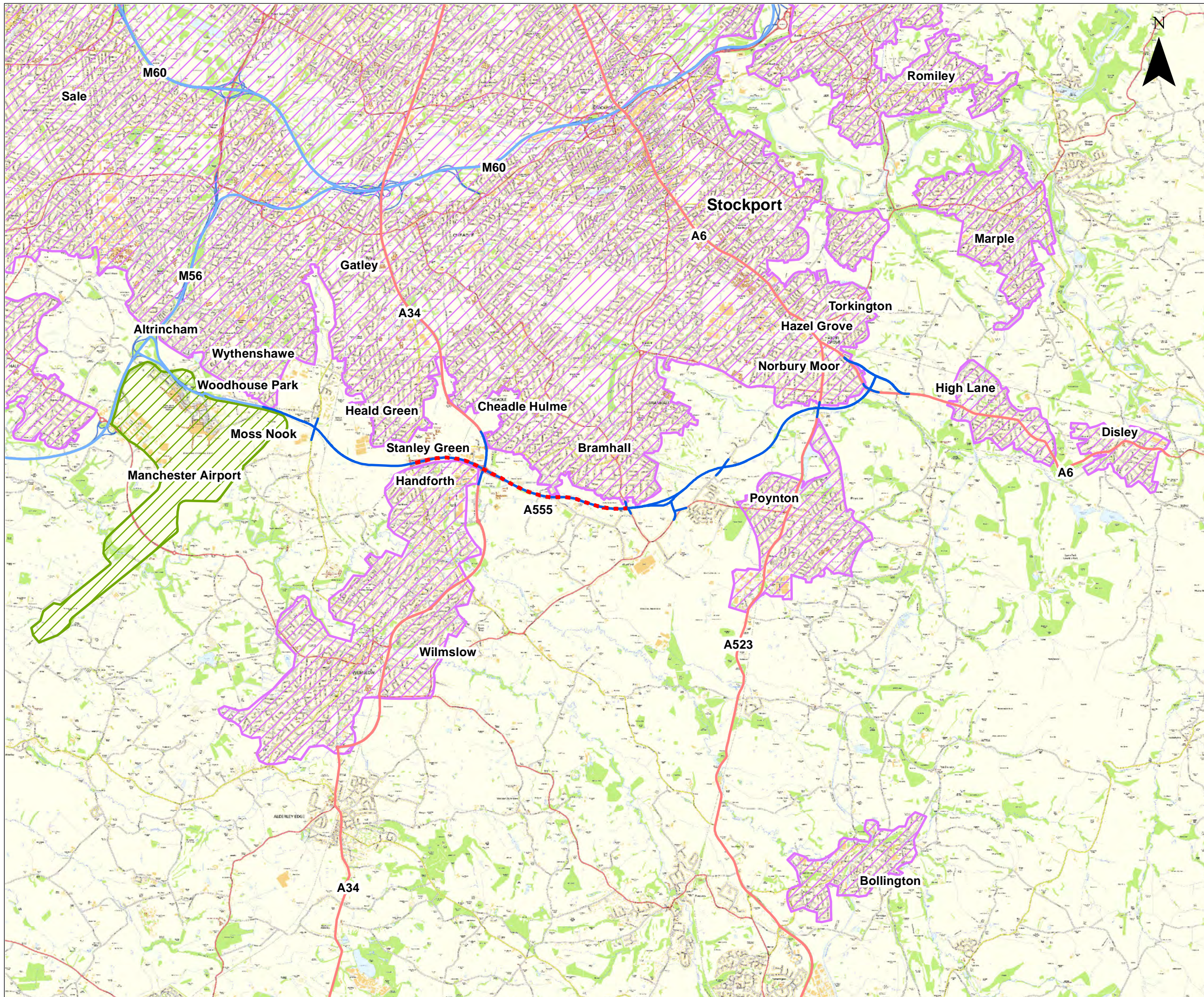
A6 to Manchester Airport Relief Road

Volume 2 - Environmental Statement - Figures
1007/6.15.2/190








October 2013





LEGEND

-  Proposed Scheme Alignment
-  Existing A555
-  Existing Motorways
-  Existing Main Roads
-  Urban Areas
-  Manchester Airport



Scale @ A3 **1:60,000** Date **10-10-13**

This map is based upon Ordnance Survey material with the permission of Ordnance Survey on behalf of the Controller of Her Majesty's Stationery Office © Crown copyright. Unauthorised reproduction infringes Crown copyright and may lead to prosecution or civil proceedings. (LA100019571) (2009). © Natural England copyright 2013

This drawing may be used only for the purpose intended and only written dimensions shall be used



Client **Stockport M.B.C**

Project **SEMMMS A6 to Manchester Airport Relief Road**

Title **SITE LOCATION**

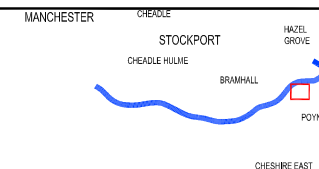
Figure No. **FIGURE 1.1**



LEGEND

SCHEME

- Proposed Scheme
- Alternative Junction Layout



Scale @ A3 1:2,500 Date 15-10-13

This map is based upon Ordnance Survey material with the permission of Ordnance Survey on behalf of the Controller of Her Majesty's Stationery Office © Crown copyright. Unauthorised reproduction infringes Crown copyright and may lead to prosecution or civil proceedings. (LA100019571) (2009).

This drawing may be used only for the purpose intended and only written dimensions shall be used

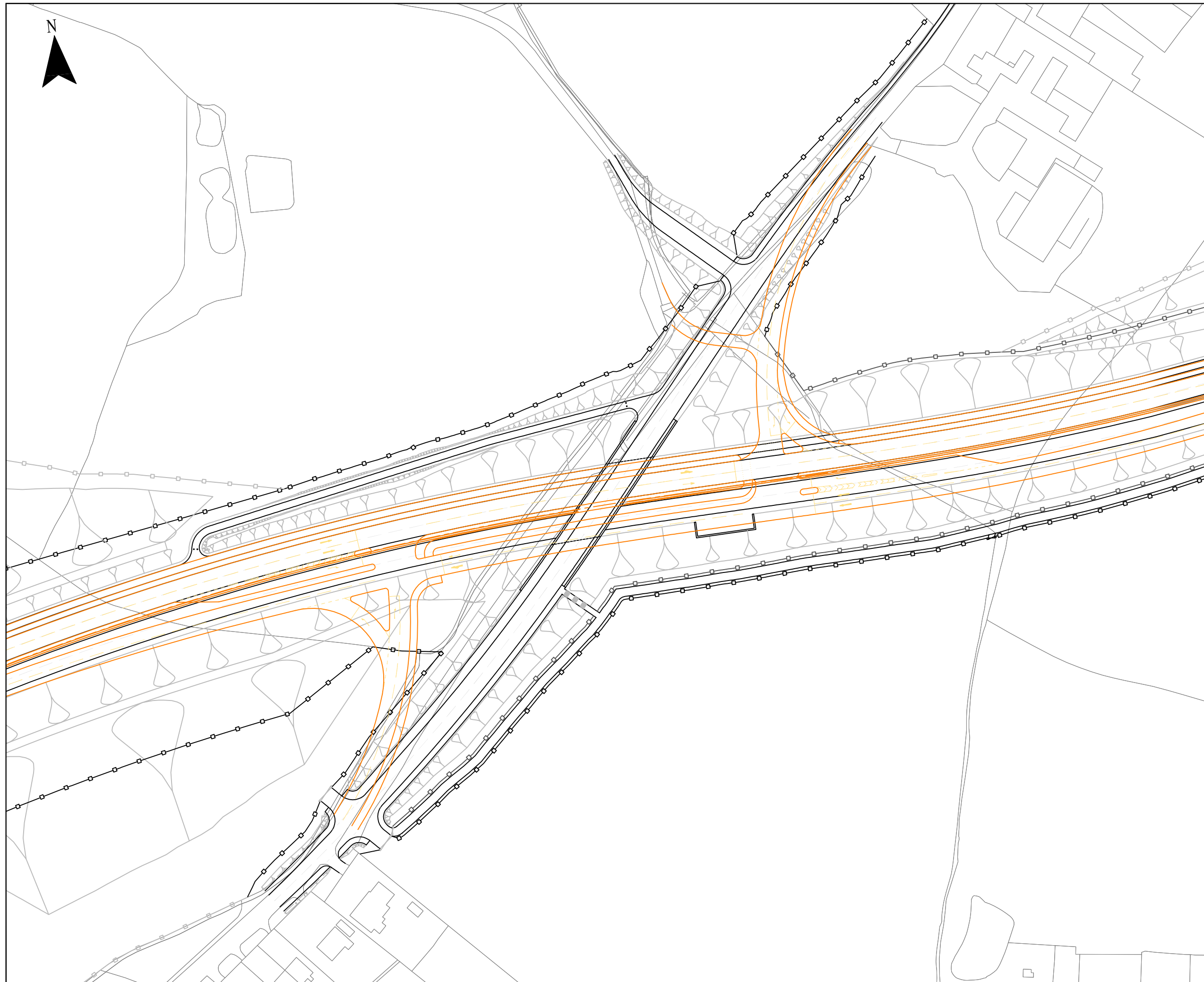


Client Stockport M.B.C.

Project SEMMMS A6 to Manchester Airport Relief Road


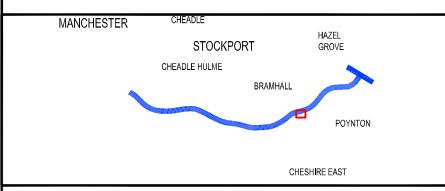
Title MACCLESFIELD ROAD HAZEL GROVE JUNCTION OPTIONS

Figure No. **FIGURE 3.1**



LEGEND

- SCHEME
- Proposed Scheme
 - Alternative Junction Layout



Scale @ A3 1:1,250 Date 15-10-13

This map is based upon Ordnance Survey material with the permission of Ordnance Survey on behalf of the Controller of Her Majesty's Stationery Office © Crown copyright. Unauthorised reproduction infringes Crown copyright and may lead to prosecution or civil proceedings. (LA100019571) (2009).

This drawing may be used only for the purpose intended and only written dimensions shall be used

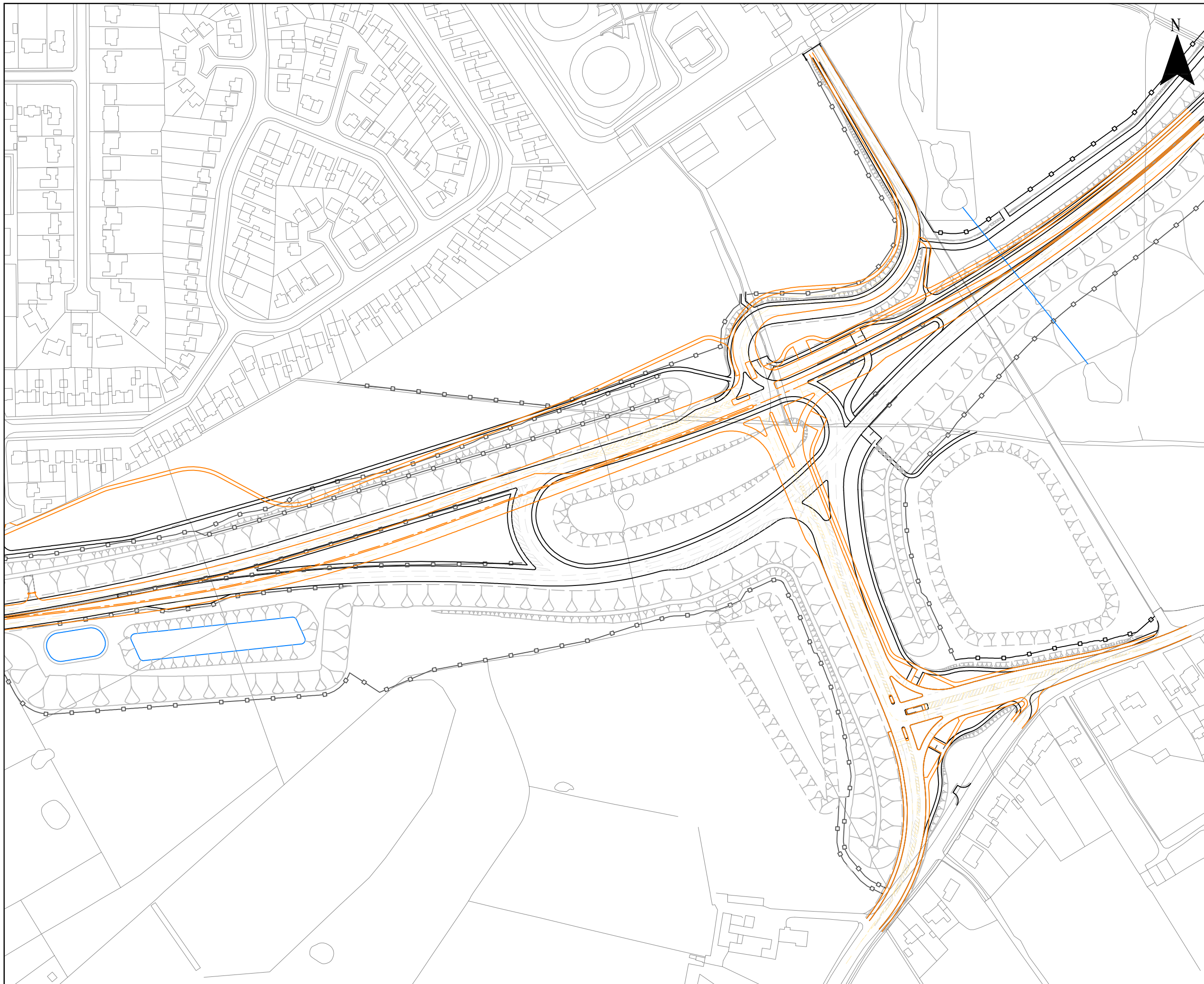


Client Stockport M.B.C.

Project SEMMMS A6 to Manchester Airport Relief Road

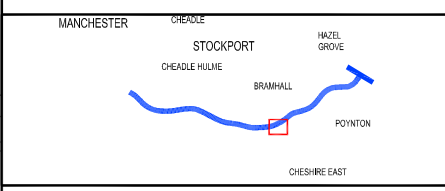
Title WOODFORD ROAD POYNTON JUNCTION OPTIONS

Figure No. **FIGURE 3.2**



LEGEND

- SCHEME
- Proposed Scheme
 - Alternative Junction Layout



Scale @ A3 1:2,500 Date 15-10-13

This map is based upon Ordnance Survey material with the permission of Ordnance Survey on behalf of the Controller of Her Majesty's Stationery Office © Crown copyright. Unauthorised reproduction infringes Crown copyright and may lead to prosecution or civil proceedings. (LA100019571) (2009).

This drawing may be used only for the purpose intended and only written dimensions shall be used



Client Stockport M.B.C.

Project SEMMMS A6 to Manchester Airport Relief Road

Title CHESTER ROAD LINK POYNTON JUNCTION OPTIONS

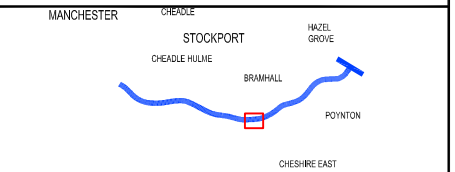
Figure No. **FIGURE 3.3**



LEGEND

SCHEME

- Proposed Scheme
- Alternative Junction Layout



Scale @ A3	Date
1:2,500	15-10-13

This map is based upon Ordnance Survey material with the permission of Ordnance Survey on behalf of the Controller of Her Majesty's Stationery Office © Crown copyright. Unauthorised reproduction infringes Crown copyright and may lead to prosecution or civil proceedings. (LA100019571) (2009).

This drawing may be used only for the purpose intended and only written dimensions shall be used

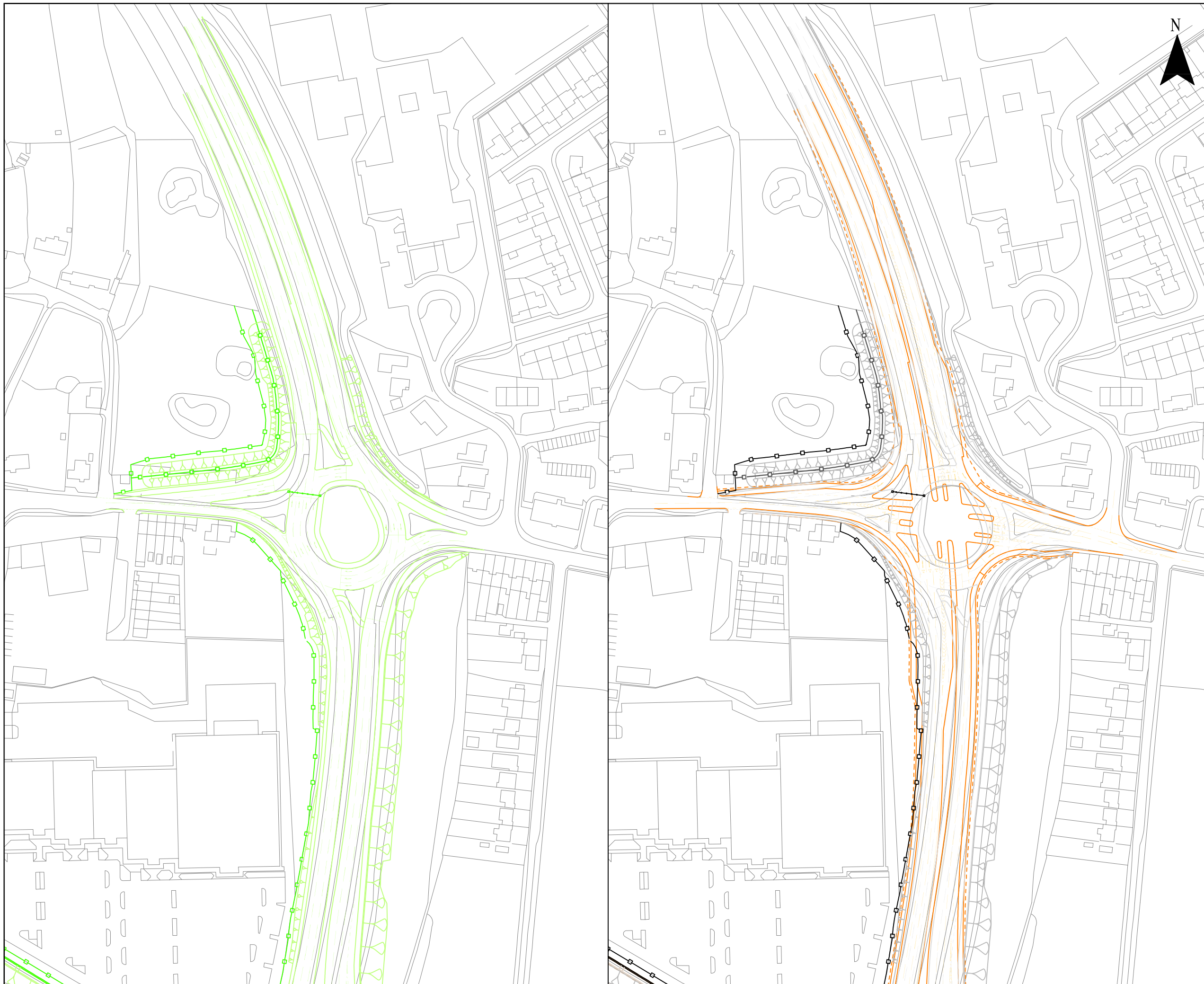


Client **Stockport M.B.C.**

Project **SEMMMS A6 to Manchester Airport Relief Road**


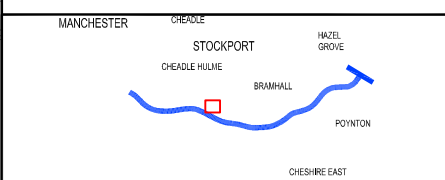
Title **WOODFORD ROAD BRAMHALL JUNCTION OPTIONS**

Figure No. **FIGURE 3.4**



LEGEND

- SCHEME
- Proposed Scheme
 - Alternative Junction Layout



Scale @ A3 1:2,000 Date 15-10-13

This map is based upon Ordnance Survey material with the permission of Ordnance Survey on behalf of the Controller of Her Majesty's Stationery Office © Crown copyright. Unauthorised reproduction infringes Crown copyright and may lead to prosecution or civil proceedings. (LA100019571) (2009).

This drawing may be used only for the purpose intended and only written dimensions shall be used

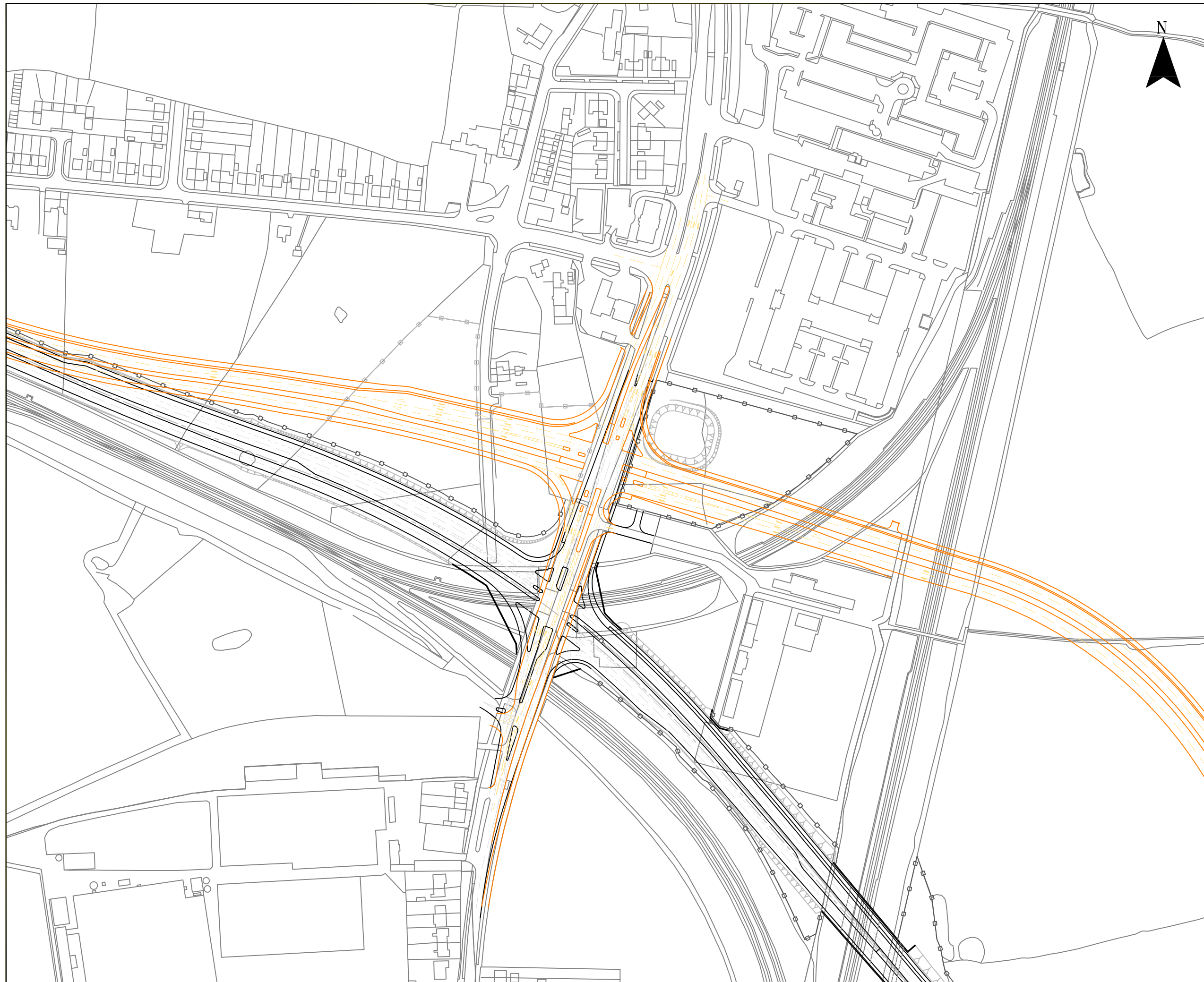


Client Stockport M.B.C.

Project SEMMMS A6 to Manchester Airport Relief Road

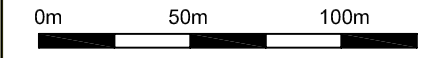
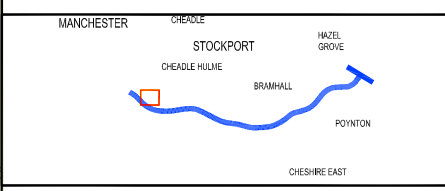
Title A34 / STANLEY ROAD STANLEY GREEN JUNCTION OPTIONS

Figure No. **FIGURE 3.5**



LEGEND

- SCHEME
- Proposed Scheme
 - Alternative Junction Layout



Scale @ A3 1:2,500 Date 15-10-13

This map is based upon Ordnance Survey material with the permission of Ordnance Survey on behalf of the Controller of Her Majesty's Stationery Office © Crown copyright. Unauthorised reproduction infringes Crown copyright and may lead to prosecution or civil proceedings. (LA 100019571) (2009).

This drawing may be used only for the purpose intended and only written dimensions shall be used

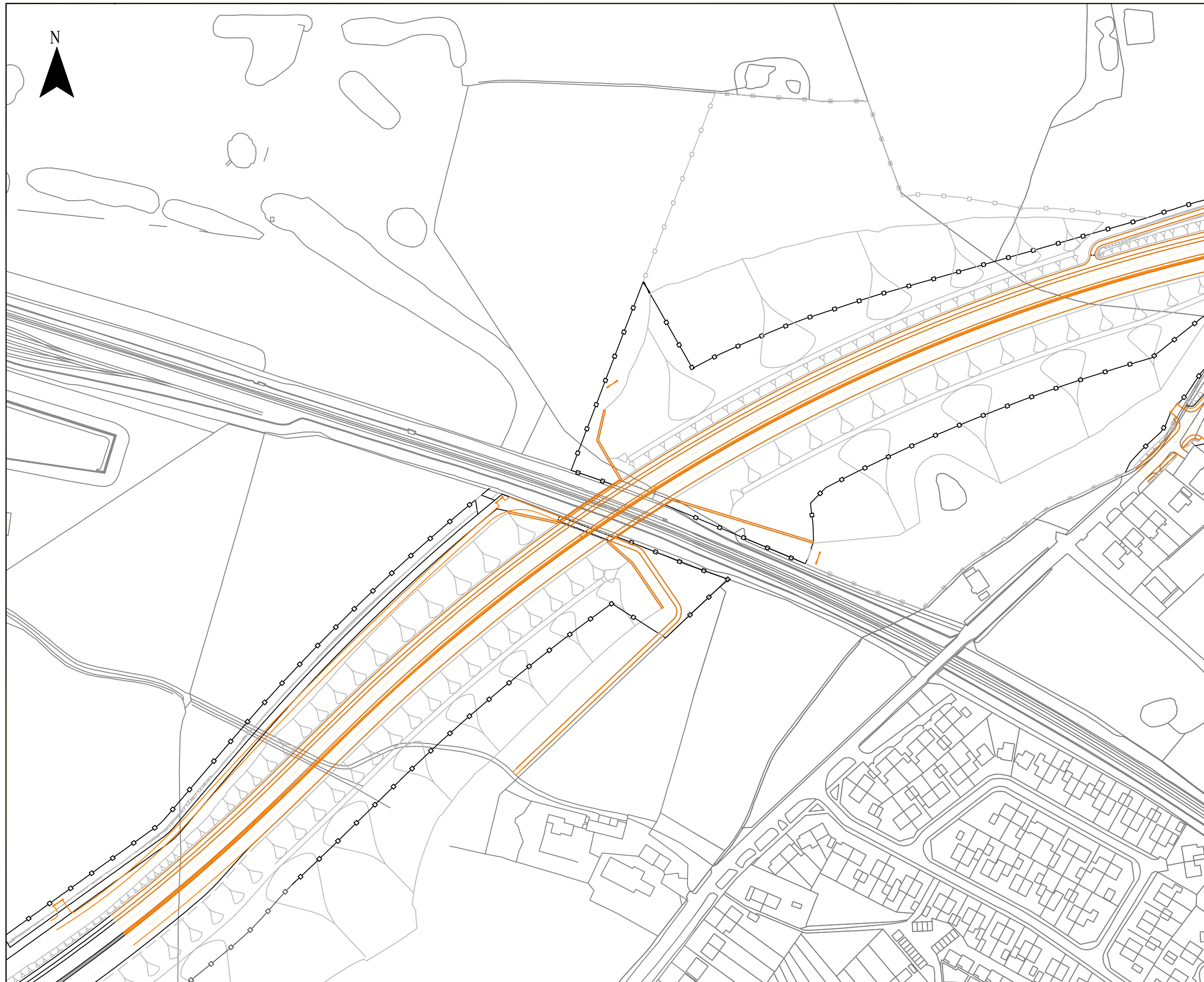


Client Stockport M.B.C.

Project SEMMMS A6 to Manchester Airport Relief Road

Title STYAL ROAD WYTHENSHAW JUNCTION OPTIONS


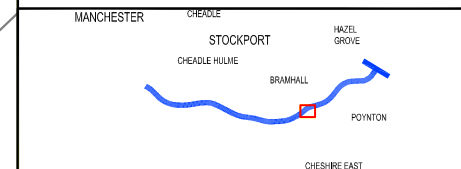
Figure No. **FIGURE 3.6**



LEGEND

SCHEME

- Proposed Scheme
- Alternative Junction Layout



Scale @ A3	Date
1:2,000	15-10-13

This map is based upon Ordnance Survey material with the permission of Ordnance Survey on behalf of the Controller of Her Majesty's Stationery Office © Crown copyright. Unauthorised reproduction infringes Crown copyright and may lead to prosecution or civil proceedings. (LA 100019571) (2009).

This drawing may be used only for the purpose intended and only written dimensions shall be used



Client Stockport M.B.C.

Project SEMMMS A6 to Manchester Airport Relief Road

Title WEST COAST MAIN LINE OPTIONS

Figure No. **FIGURE 3.7**



LEGEND

EXISTING ENVIRONMENT

- PRoW
- Roads
 - Existing Footpath
 - Existing Bridleway
 - Greater Manchester Cycle Routes
 - Ladybrook Valley Interest Trail

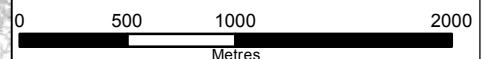

FEATURES

- 1 Brookside Garden Centre
- 2 Norbury Hall
- 3 Woodford Oil Depot
- 4 Queensgate Primary School
- 5 Woodford Recreation Centre
- 6 Andertons Nurseries
- 7 Chesters Park Croft
- 8 Stanley Green Trading Estate
- 9 Airport Car Park
- 10 Little Acorns Day Nursery
- 11 The Grange
- 12 Primrose Cottage Nursery and Garden Centre

- Farm
- Business
- Airport
- Golf Course / Club
- Water body
- Rail Network

SCHEME

- Proposed Alignment



Scale @ A3	Date
1:35,000	02-10-13

This map is based upon Ordnance Survey material with the permission of Ordnance Survey on behalf of the Controller of Her Majesty's Stationary Office © Crown copyright. Unauthorised reproduction infringes Crown copyright and may lead to prosecution or civil proceedings. (LA100019571) (2009).

This drawing may be used only for the purpose intended and only written dimensions shall be used



Client **Stockport M.B.C**

Project **SEMMMS A6 to Manchester Airport Relief Road**

Title **EXISTING ENVIRONMENT**

Figure No. **FIGURE 4.1**

